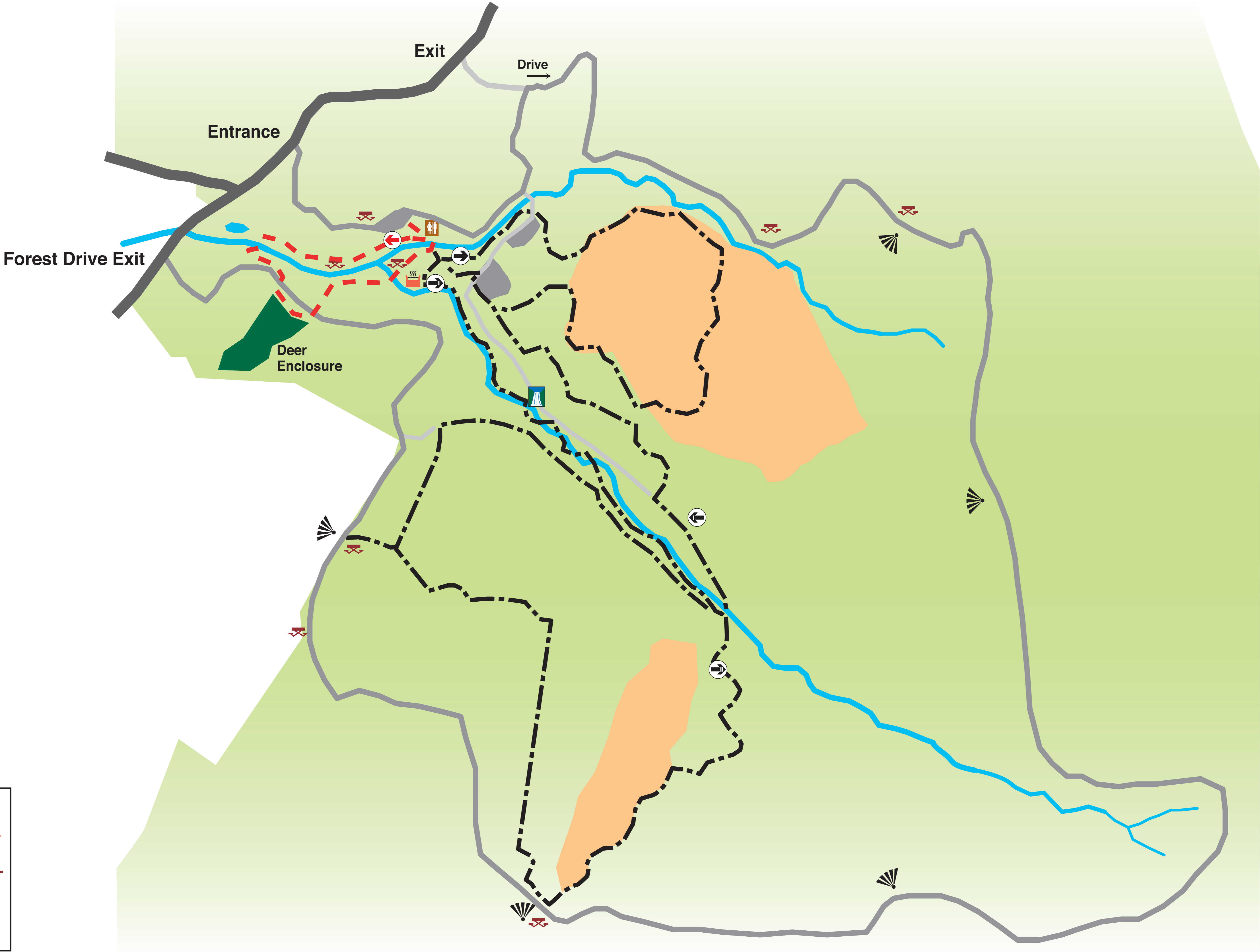


Gortin Glen Forest Park














Red Trail  

- Steps, gullies, tree roots
- Moderate gradient (1:4)
- Generally undefined edges
- Overhanging branches
- Broken surface material
- Some Rest Areas at irregular intervals
- Way-finding Markers at trail junctions
- Distance to go Markers at trail junctions

Black Trail  

- Steps, gullies, fences, streams, boulders
- Severe gradients
- Generally undefined edges
- Overhanging branches
- All types of terrain
- Some Rest Areas at irregular intervals
- Way-finding Markers at trail junctions
- Distance "To go" Markers at trail junctions.

	Park Trail	1km	
	Nature Trail	2km	
	River Trail	2.3km	
	Ladies View Trail	3km	
	Other Forest Roads		
	Forest Drive		
	County Roads		

- View Point** 
- Barbecue** 
- Picnic Site** 
- Car Parks** 
- Toilets** 